Altamont Corridor Rail Project Potential Alignment and Station Sites

Recommended to be Carried Forward into the Environmental Review Process

San Jose

LEGEND

Route Alternatives

- Altamont Corridor Rail Project
- California High Speed Rail Project
- Station
- Railroads

Track Design

- Ground Level
- Aerial
- Tunnel
- Trench
- Embankment

N

0 — 1.0 Mile

PRELIMINARY PLANS

subject to change as information is gained and refinements are made during the planning process

Triton Museum of Art

City of Santa Clara

Santa Clara

Edward Peterman Museum of Railroad History

San Jose International Airport

Santa Clara University

SANTA CLARA

San Jose Diridon

HP Pavilion

Existing Capitol Corridor San Jose Station

San Jose Convention Center

Children's Discovery Museum

San Jose State University

San Jose Museum of Art

San Jose City Hall

AERIAL

GROUND LEVEL

Mathew St
Reed St
Martin Ave
W Brokaw Rd
Grant St
Warburton Ave
Reeve St
Civic Center Dr
el Camino Real
Lewis St
Harrison St
Fremont St
Benton St
Lafayette St
Monroe St
Lincoln St
Franklin St
Homestead Rd
Lexington St
Santa Clara St
Market St
Bellomy St
Washington St
Campbell Ave
Newhall St
Coleman Ave
Stockton Ave
Chestnut St
Walnut St
Spring St
Airport Blvd
E Gish Rd
Regent St
W Hedding St
Guadalupe Pkwy
N 10th St
N 7th St
N 6th St
N 5th St
N 4th St
N 3rd St
N 2nd St
N 1st St
E Mission St
E Taylor St
Jackson St
E Empire St
Bassett St
E Julian St
E Saint James St
E St John St
E Santa Clara St
E San Fernando St
N Winchester Blvd
N Monroe St
Dana Ave
Bascom Ave
University Ave
Emory St
Asbury St
Park Ave
Schiele Ave
Pershing Ave
Hester Ave
Lenzen Ave
The Alameda
Myrtle St
W Taylor St
Villa Ave
Cinnabar St
W Julian St
W Saint John St
San Fernando St
Montgomery St
Park Ave
Race St
Sunol St
Mc Evoy St
Dupont St
Los Gatos Creek
W San Carlos St
Auzerais Ave
Meridian Ave
Scott St
Almaden Blvd
N Market St
S 1st St
S 2nd St
S 3rd St
S 4th St
S 5th St
S 6th St
S 7th St
S 8th St
West Virginia St
S Almaden Ave
Vine St
Locust St
Palm St
Harliss Ave

101
87
880
82
280

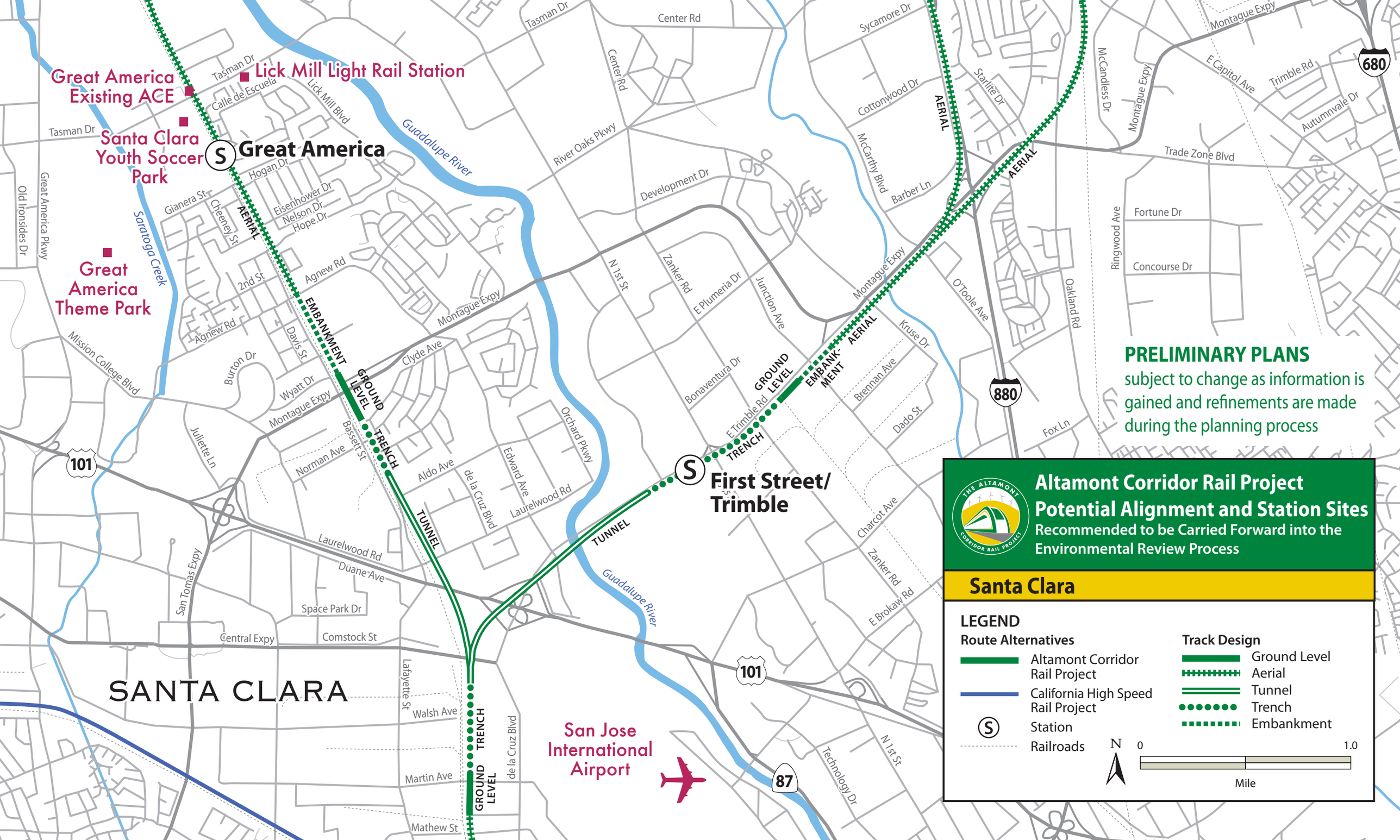
Altamont Corridor Rail Project
Potential Alignment and Station Sites
Recommended to be Carried Forward into the Environmental Review Process
Santa Clara
LEGEND
Route Alternatives
Altamont Corridor Rail Project
California High Speed Rail Project
Station
Railroads
Track Design
Ground Level
Aerial
Tunnel
Trench
Embankment
N
0
1.0
Mile
PRELIMINARY PLANS
subject to change as information is gained and refinements are made during the planning process
Great America Existing ACE
Lick Mill Light Rail Station
Santa Clara Youth Soccer Park
Great America
Great America Theme Park
First Street/ Trimble
San Jose International Airport
SANTA CLARA
Guadalupe River
Saratoga Creek
AERIAL
EMBANKMENT
GROUND LEVEL
TRENCH
TUNNEL
Tasman Dr
Calle de Escuela
Lick Mill Blvd
Hogan Dr
Gianera St
Cheeney St
Eisenhower Dr
Nelson Dr
Hope Dr
Agnew Rd
2nd St
Davis St
Burton Dr
Wyatt Dr
Clyde Ave
Montague Expy
Mission College Blvd
Great America Pkwy
Old Ironsides Dr
Juliette Ln
Norman Ave
Bassett St
Aldo Ave
de la Cruz Blvd
Edward Ave
Laurelwood Rd
Duane Ave
San Tomas Expy
Space Park Dr
Central Expy
Comstock St
Lafayette St
Walsh Ave
Martin Ave
Mathew St
Orchard Pkwy
River Oaks Pkwy
Development Dr
Center Rd
N 1st St
Zanker Rd
E Plumeria Dr
Junction Ave
Bonaventura Dr
E Trimble Rd
Sycamore Dr
Cottonwood Dr
McCarthy Blvd
Barber Ln
Starlite Dr
Kruse Dr
Brennan Ave
Dado St
O'Toole Ave
Fox Ln
Charcot Ave
E Brokaw Rd
Technology Dr
Oakland Rd
McCandless Dr
Ringwood Ave
Fortune Dr
Concourse Dr
Trade Zone Blvd
E Capitol Ave
Trimble Rd
Autumnvale Dr
101
880
680
87

Altamont Corridor Rail Project
Potential Alignment and Station Sites
Recommended to be Carried Forward into the Environmental Review Process

Milpitas

LEGEND

Route Alternatives
- Altamont Corridor Rail Project
- Station
- Railroads

Track Design
- Ground Level
- Aerial
- Tunnel
- Trench
- Embankment

N

0 1.0
Mile

PRELIMINARY PLANS
subject to change as information is gained and refinements are made during the planning process

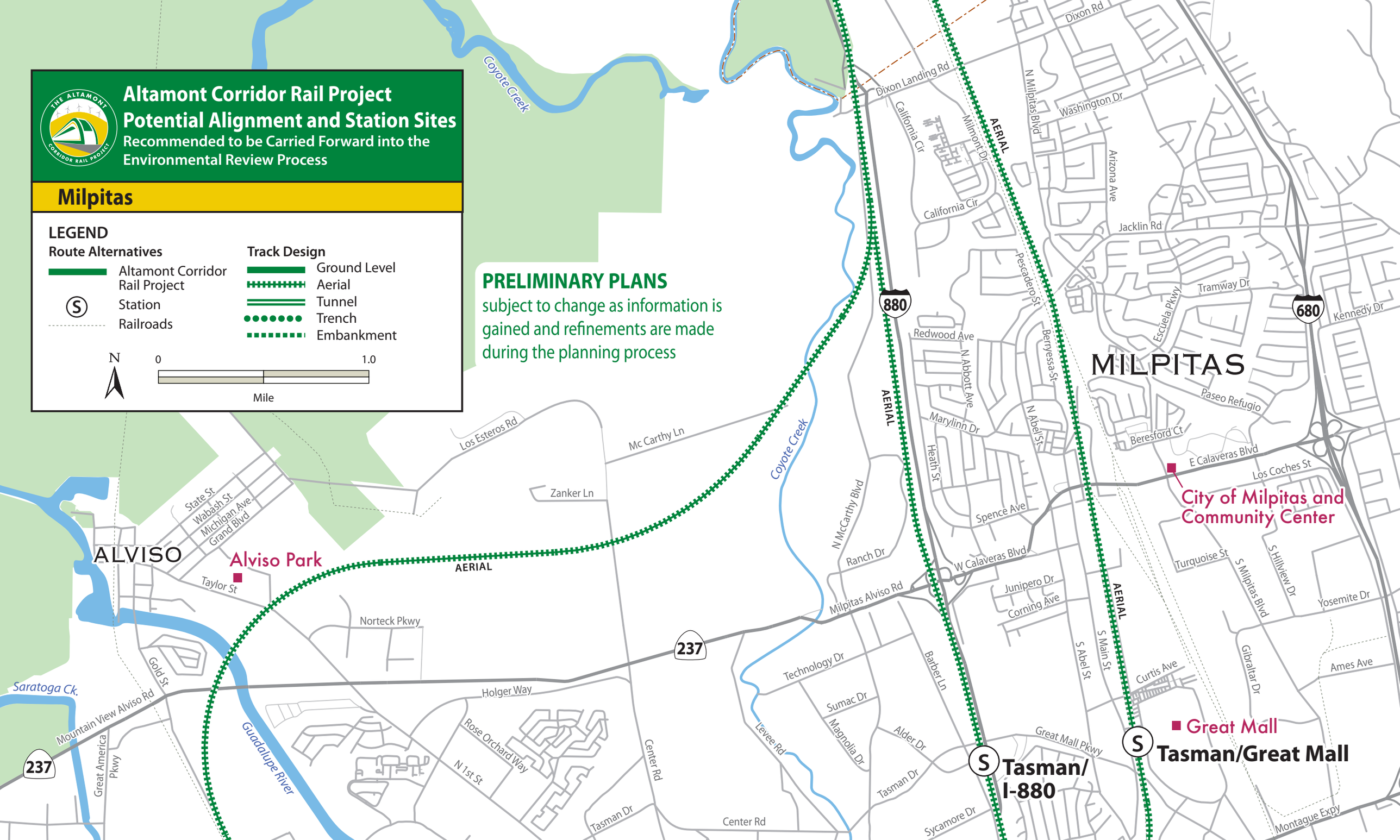

Altamont Corridor Rail Project
Potential Alignment and Station Sites

Recommended to be Carried Forward into the Environmental Review Process

Warm Springs

LEGEND

Route Alternatives

- Altamont Corridor Rail Project
- Station
- Railroads

Track Design

- Ground Level
- Aerial
- Tunnel
- Trench
- Embankment

N

0 — 1.0 Mile

PRELIMINARY PLANS

subject to change as information is gained and refinements are made during the planning process

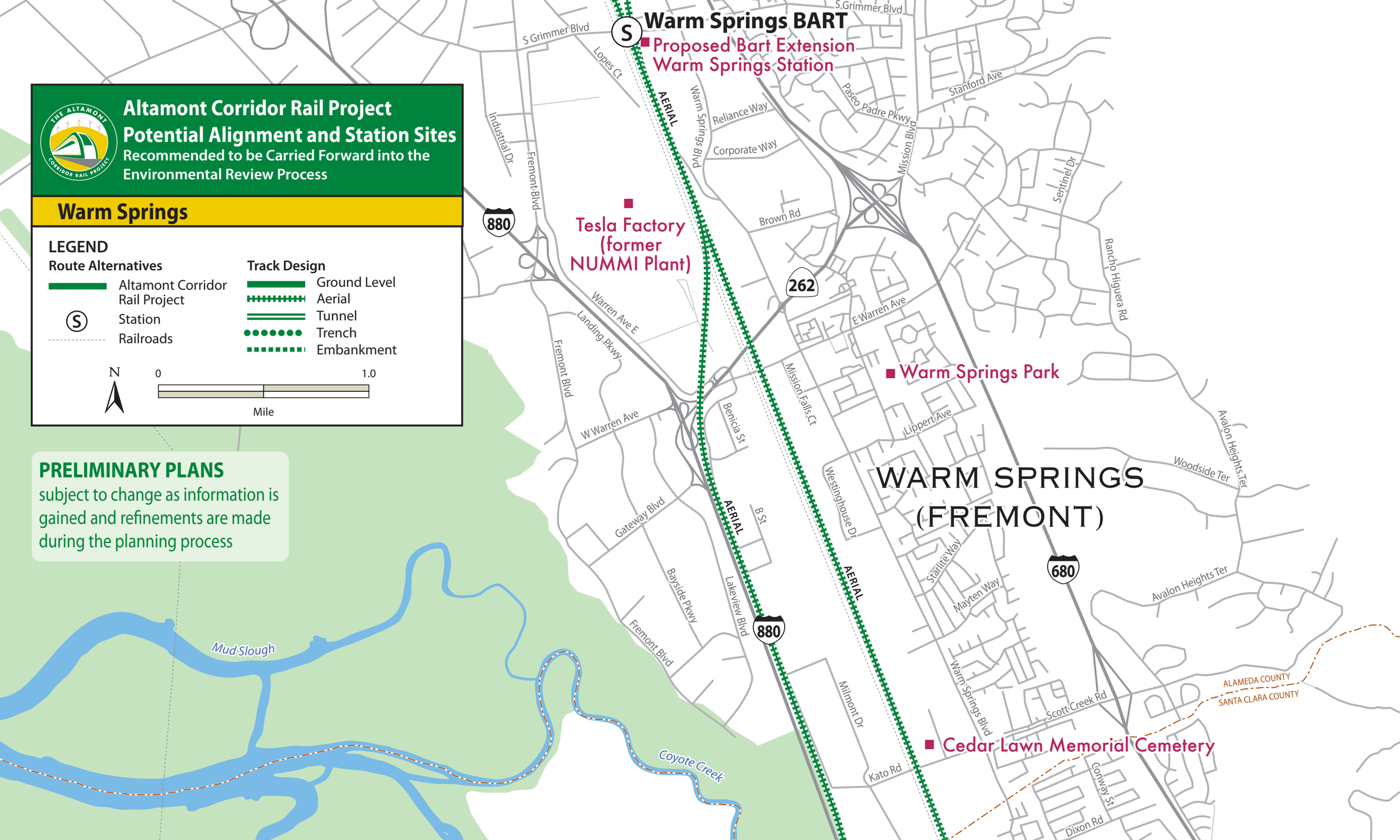

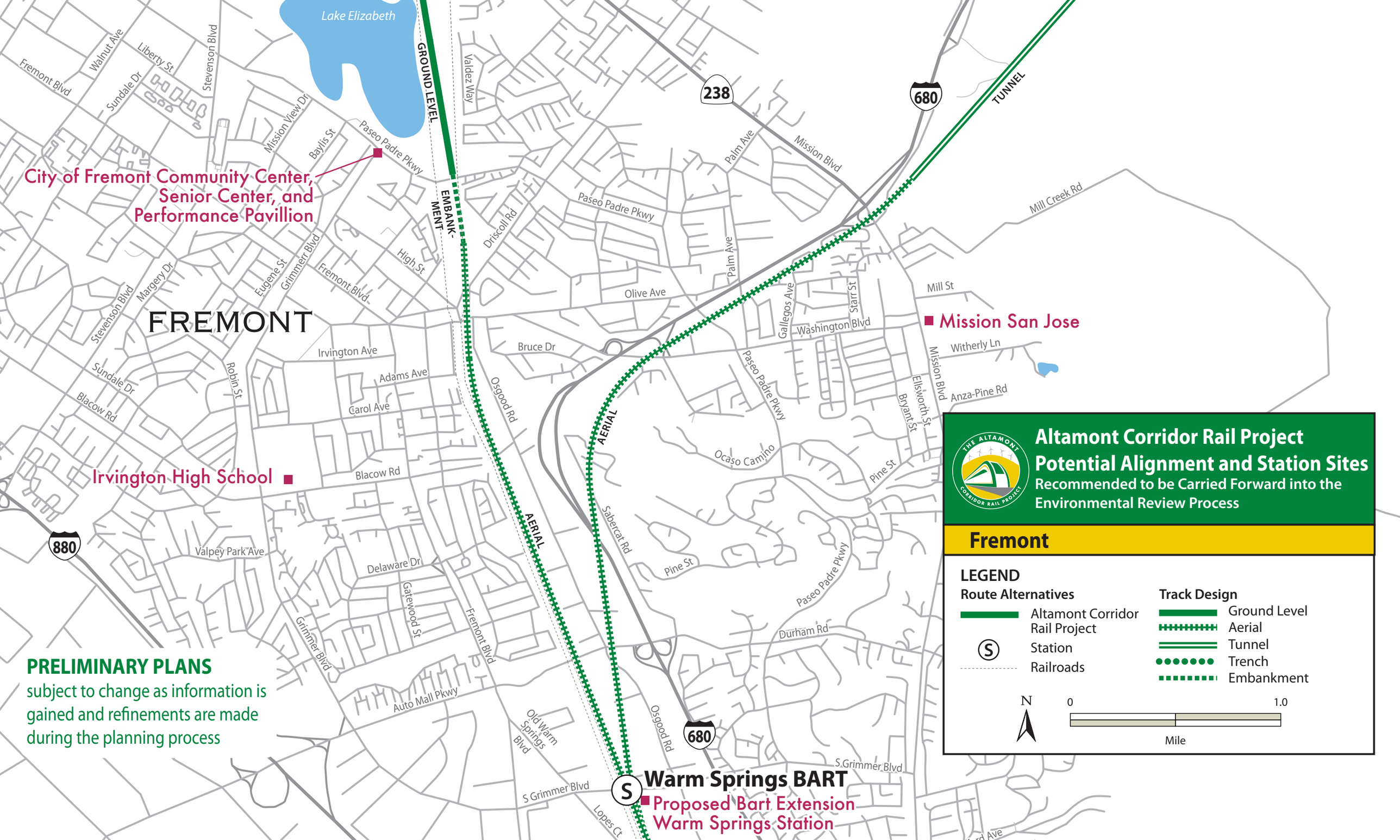
Altamont Corridor Rail Project
Potential Alignment and Station Sites
Recommended to be Carried Forward into the Environmental Review Process
Fremont
LEGEND
Route Alternatives
Altamont Corridor Rail Project
Station
Railroads
Track Design
Ground Level
Aerial
Tunnel
Trench
Embankment
N
0
1.0
Mile
FREMONT
Lake Elizabeth
City of Fremont Community Center, Senior Center, and Performance Pavillion
Irvington High School
Mission San Jose
Warm Springs BART
Proposed Bart Extension Warm Springs Station
PRELIMINARY PLANS
subject to change as information is gained and refinements are made during the planning process
GROUND LEVEL
EMBANK-MENT
AERIAL
AERIAL
TUNNEL
238
680
680
880
Fremont Blvd
Walnut Ave
Liberty St
Stevenson Blvd
Sundale Dr
Mission View Dr
Baylis St
Paseo Padre Pkwy
Valdez Way
Mission Blvd
Palm Ave
Mill Creek Rd
Driscoll Rd
Olive Ave
Mill St
Gallegos Ave
Starr St
Washington Blvd
Witherly Ln
Margery Dr
Eugene St
Grimmer Blvd
High St
Bruce Dr
Irvington Ave
Adams Ave
Carol Ave
Robin St
Blacow Rd
Osgood Rd
Ellsworth St
Bryant St
Anza-Pine Rd
Ocaso Camino
Pine St
Saber-cat Rd
Valpey Park Ave
Delaware Dr
Gatewood St
Durham Rd
Auto Mall Pkwy
Old Warm Springs Blvd
S Grimmer Blvd
Lopes Ct

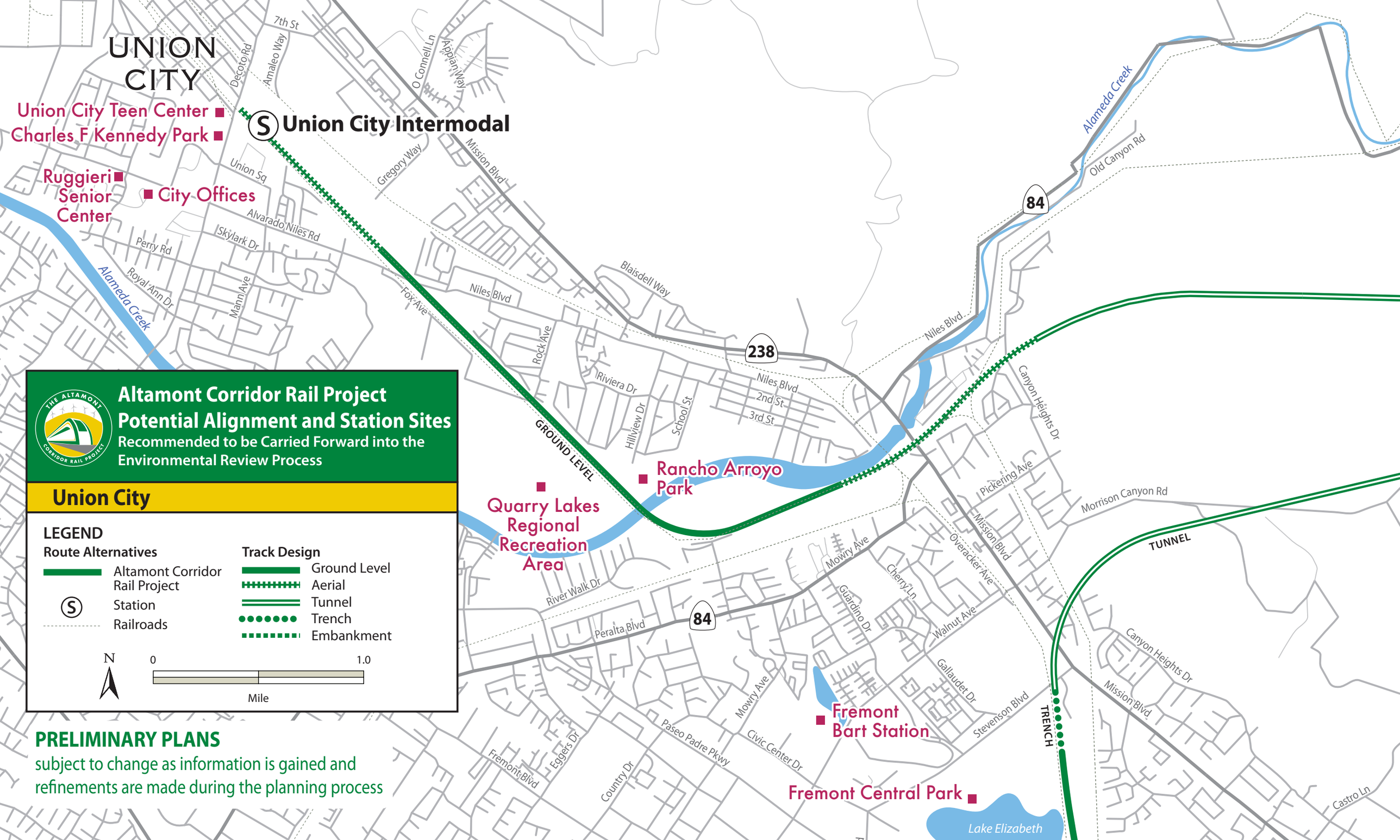
Altamont Corridor Rail Project
Potential Alignment and Station Sites
Recommended to be Carried Forward into the Environmental Review Process
Union City
LEGEND
Route Alternatives
Altamont Corridor Rail Project
Station
Railroads
Track Design
Ground Level
Aerial
Tunnel
Trench
Embankment
N
0
1.0
Mile
PRELIMINARY PLANS
subject to change as information is gained and refinements are made during the planning process
UNION CITY
Union City Intermodal
Union City Teen Center
Charles F Kennedy Park
Ruggieri Senior Center
City Offices
Quarry Lakes Regional Recreation Area
Rancho Arroyo Park
Fremont Bart Station
Fremont Central Park
Lake Elizabeth
GROUND LEVEL
TUNNEL
TRENCH
7th St
Decoto Rd
Amaleo Way
O Connell Ln
Appian Way
Mission Blvd
Gregory Way
Union Sq
Alvarado Niles Rd
Skylark Dr
Perry Rd
Royal Ann Dr
Mann Ave
Alameda Creek
Fox Ave
Niles Blvd
Blaisdell Way
Rock Ave
Riviera Dr
Hillview Dr
School St
2nd St
3rd St
238
84
Old Canyon Rd
Canyon Heights Dr
Pickering Ave
Morrison Canyon Rd
Overacker Ave
Mowry Ave
Cherry Ln
Guardino Dr
Walnut Ave
River Walk Dr
Peralta Blvd
Gallaudet Dr
Stevenson Blvd
Paseo Padre Pkwy
Civic Center Dr
Fremont Blvd
Eggers Dr
Country Dr
Castro Ln

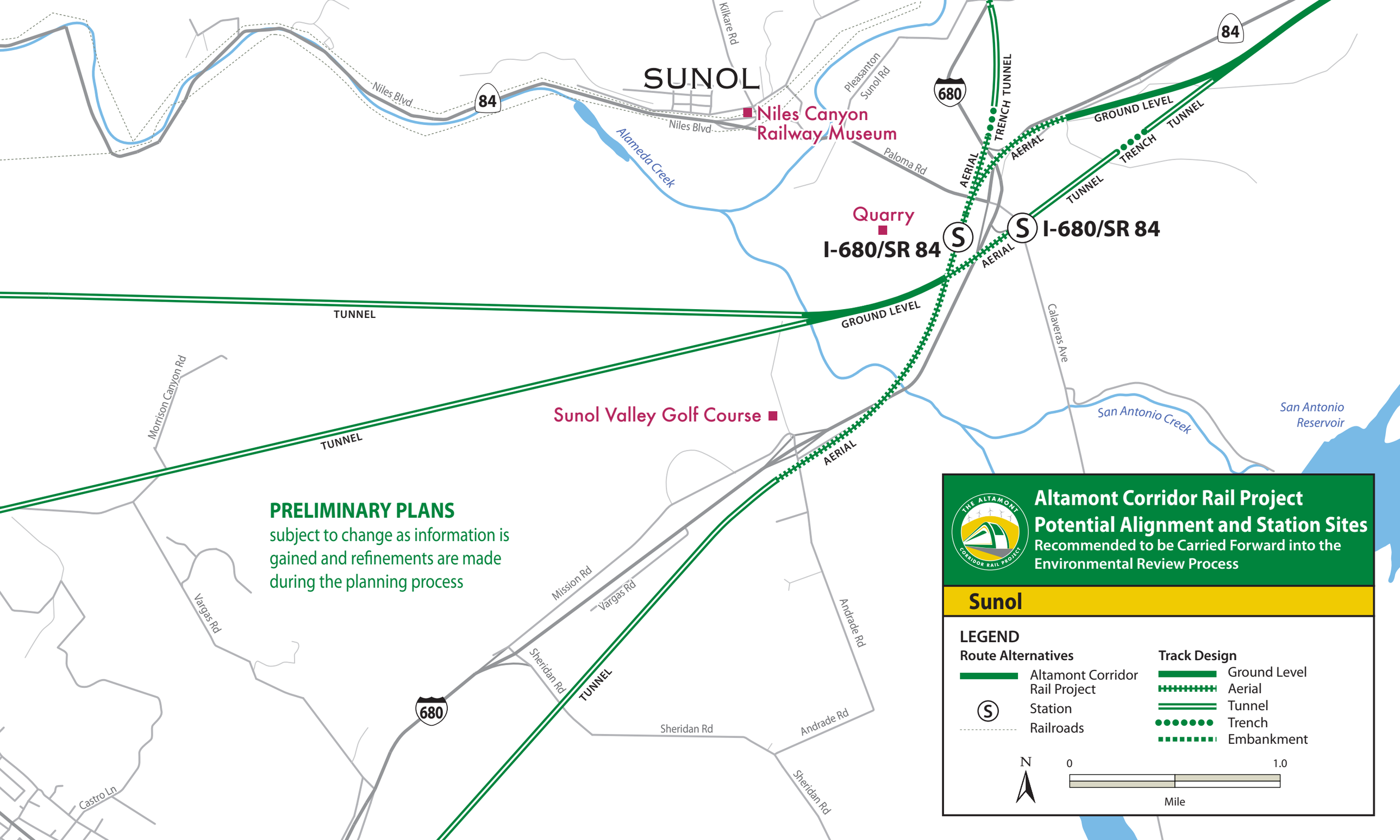
SUNOL
Niles Canyon Railway Museum
Quarry
I-680/SR 84
I-680/SR 84
Sunol Valley Golf Course
Niles Blvd
Niles Blvd
Kilkare Rd
Pleasanton Sunol Rd
Paloma Rd
Alameda Creek
84
680
TRENCH TUNNEL
AERIAL
AERIAL
GROUND LEVEL
TUNNEL
TRENCH
TUNNEL
AERIAL
GROUND LEVEL
TUNNEL
TUNNEL
AERIAL
Calaveras Ave
San Antonio Creek
San Antonio Reservoir
Morrison Canyon Rd
Vargas Rd
Vargas Rd
Mission Rd
Sheridan Rd
Sheridan Rd
Sheridan Rd
Andrade Rd
Andrade Rd
Castro Ln
680
PRELIMINARY PLANS
subject to change as information is gained and refinements are made during the planning process
Altamont Corridor Rail Project
Potential Alignment and Station Sites
Recommended to be Carried Forward into the Environmental Review Process
Sunol
LEGEND
Route Alternatives
Altamont Corridor Rail Project
Station
Railroads
Track Design
Ground Level
Aerial
Tunnel
Trench
Embankment
N
0
1.0
Mile