Tehachapi Alternatives

Alternative	**T3** - 2.71% Average Grade, 3.3% Maximum Sustained Grade over 8 miles	**T3-1 -** 2.65% Average Grade, 2.75% Sustained Grade over 12 miles	**T3-2** - 2.5% Average Grade, 2.5% Sustained Grade over 20 miles	**T3-B** - Phase Break Alignment 2.65% Average Grade, 3.5% Maximum Sustained Grade over 3.4 miles	**T3-2B** - Phase Break Alignment 2.5% Average Grade, 3.5% Maximum Sustained Grade over 3.4 miles

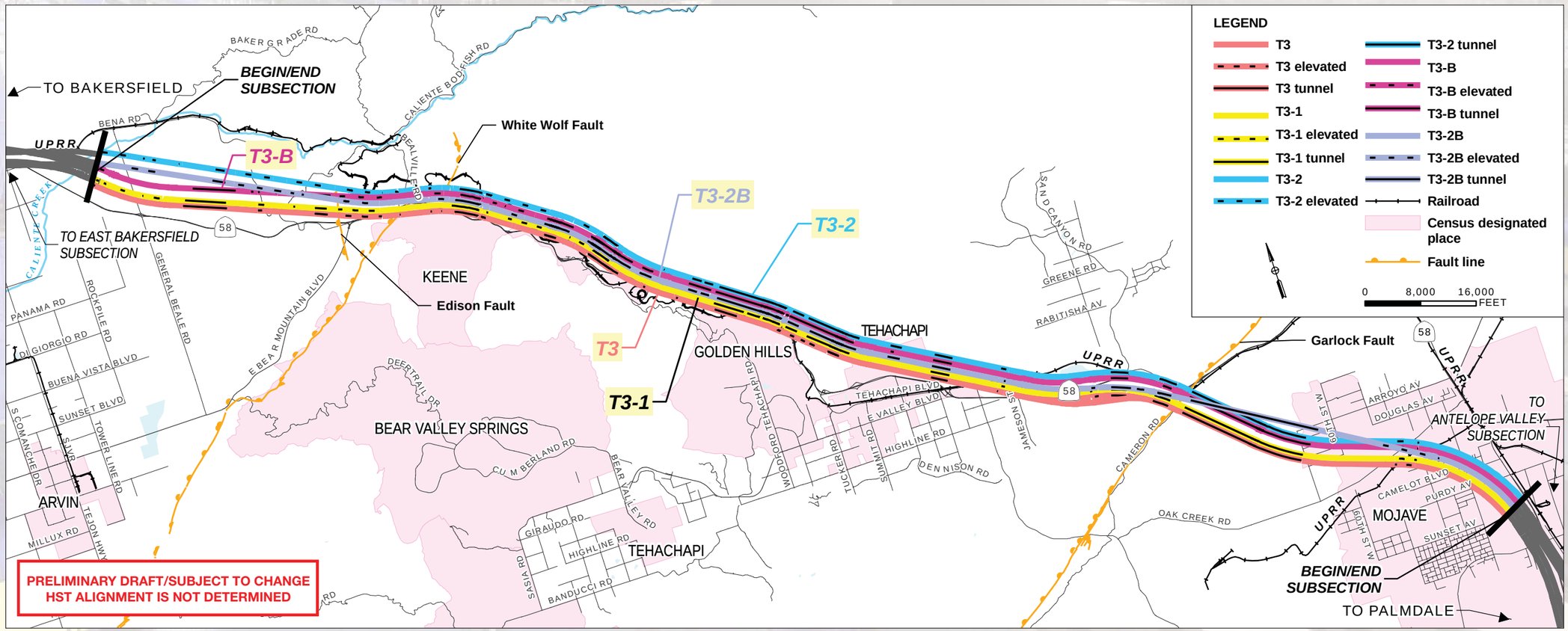

Profile of T Alternatives
Western Tehachapi Mountains

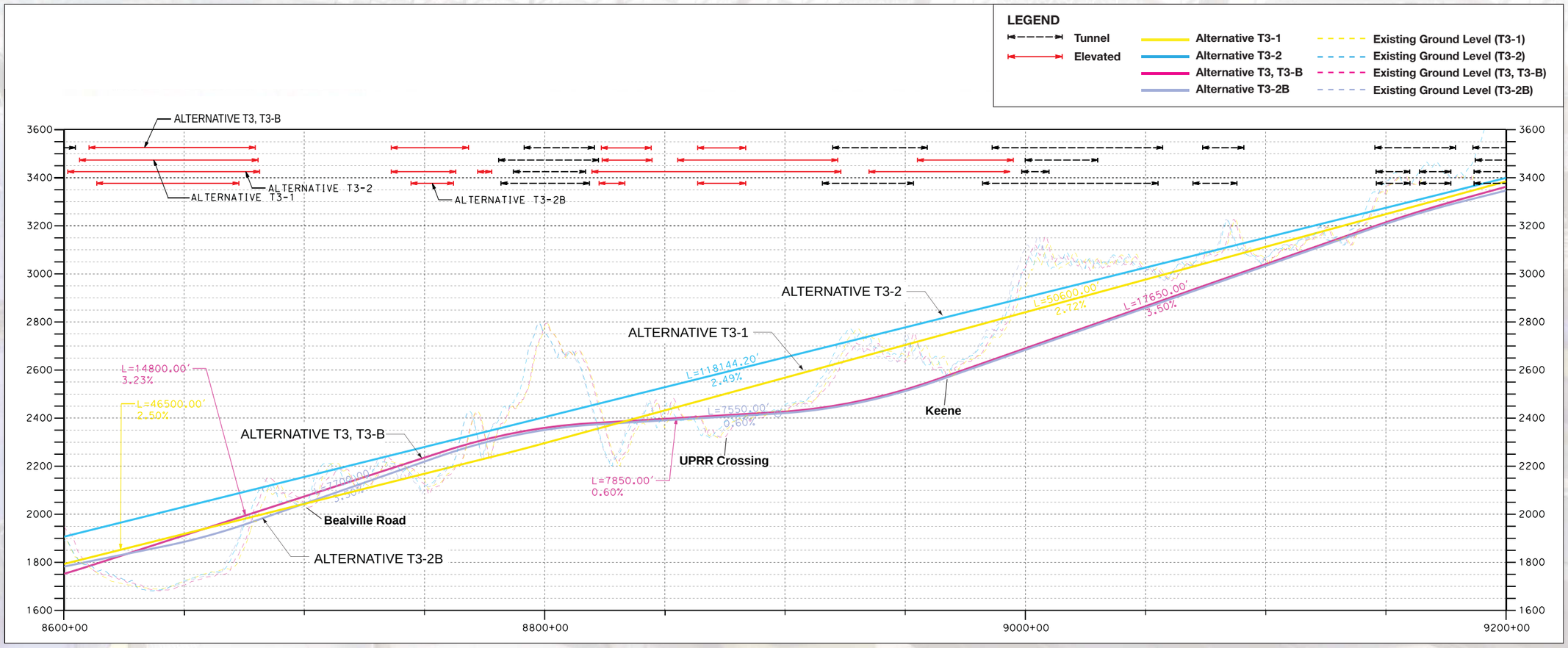

PRELIMINARY DRAFT/SUBJECT TO CHANGE
HST ALIGNMENT IS NOT DETERMINED

Tehachapi Alternatives at National Chavez Center

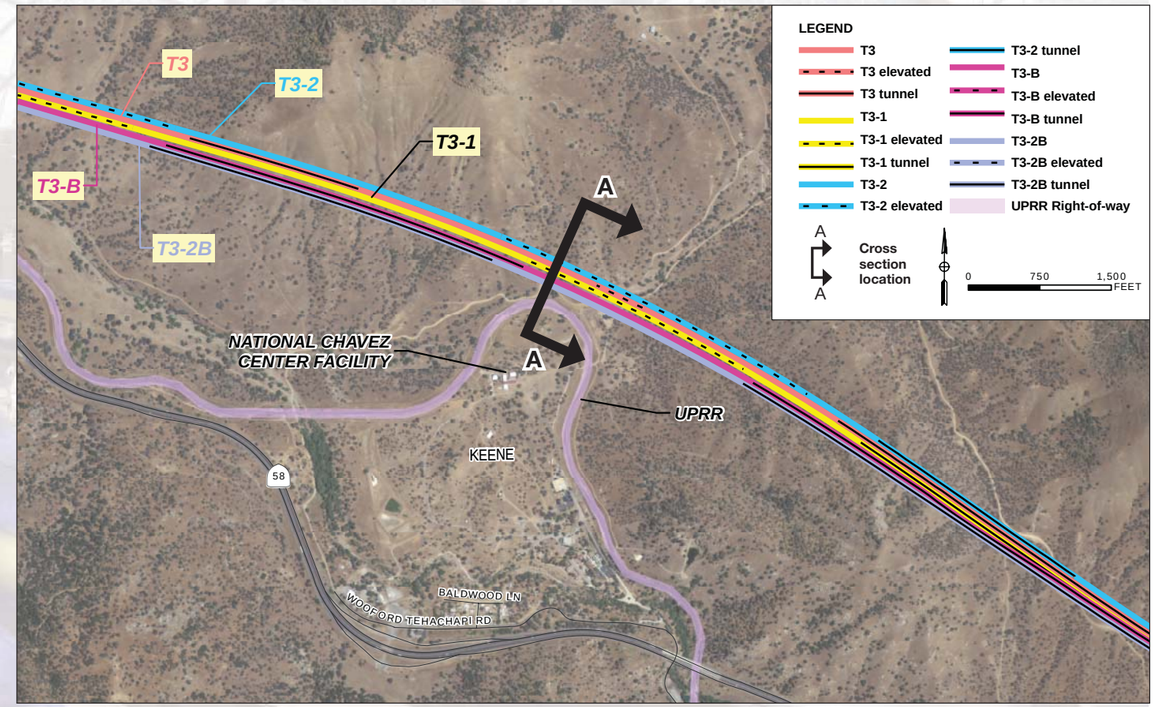

Aerial of National Chavez Center at Keene

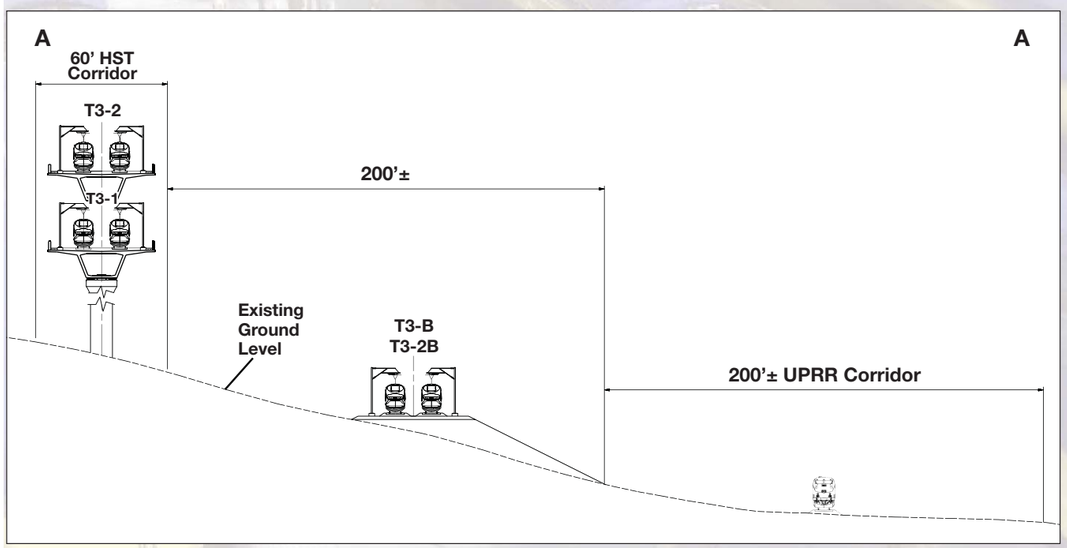

Cross-section National Chavez Center – Looking southeast

PRELIMINARY DRAFT/SUBJECT TO CHANGE
HST ALIGNMENT IS NOT DETERMINED

06/02/10 hk/vsa...\\S43w2k3001\TECHDRAW\CAHSR-FP-Z4\Graphics\PIMs_June10\PIMs_June10 Folder\PIMs_June10.indd

City of Tehachapi Area

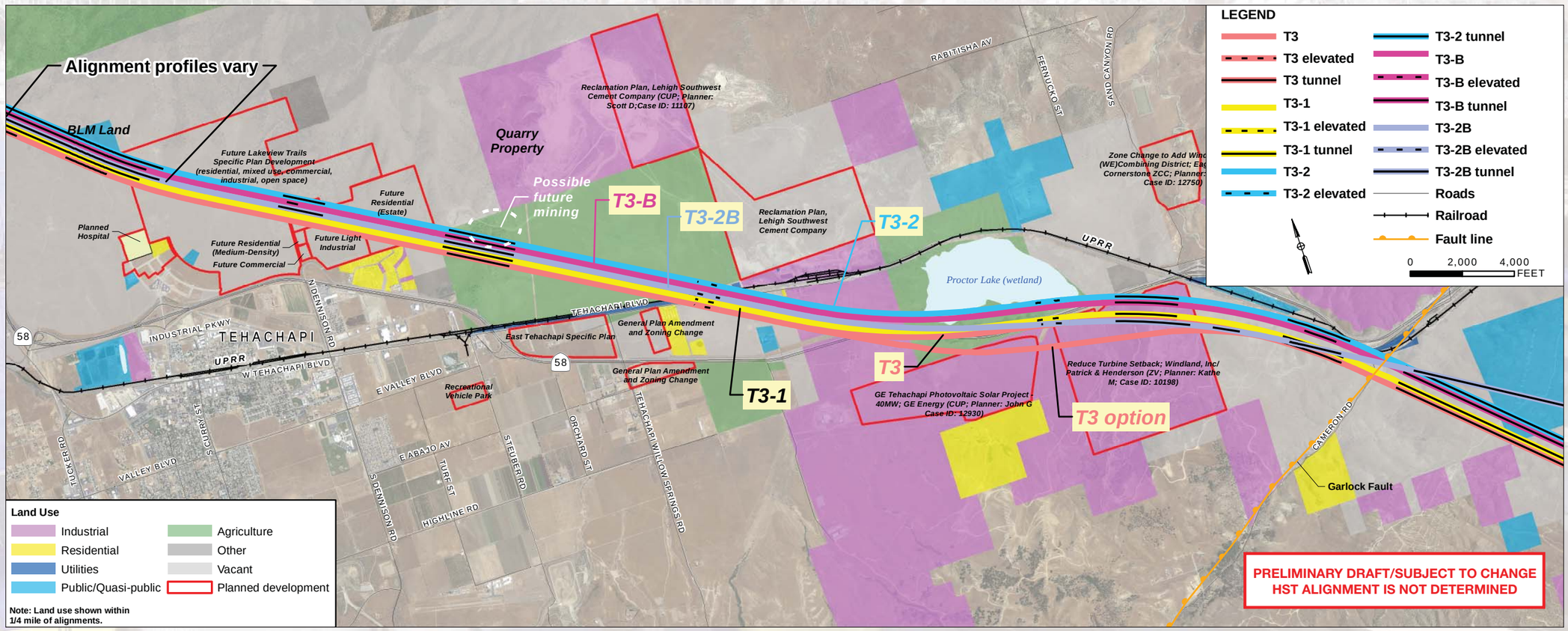

Tehachapi Tunnel West of Mojave

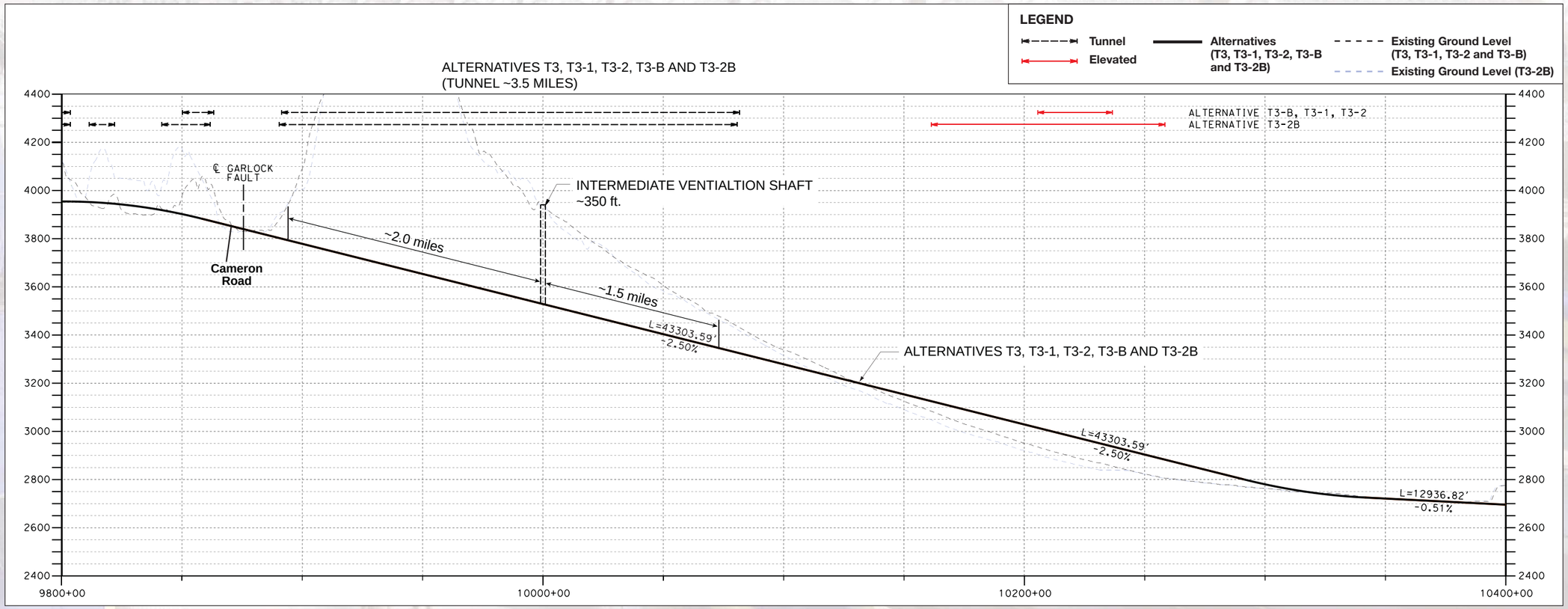

PRELIMINARY DRAFT/SUBJECT TO CHANGE
HST ALIGNMENT IS NOT DETERMINED

Mojave Area

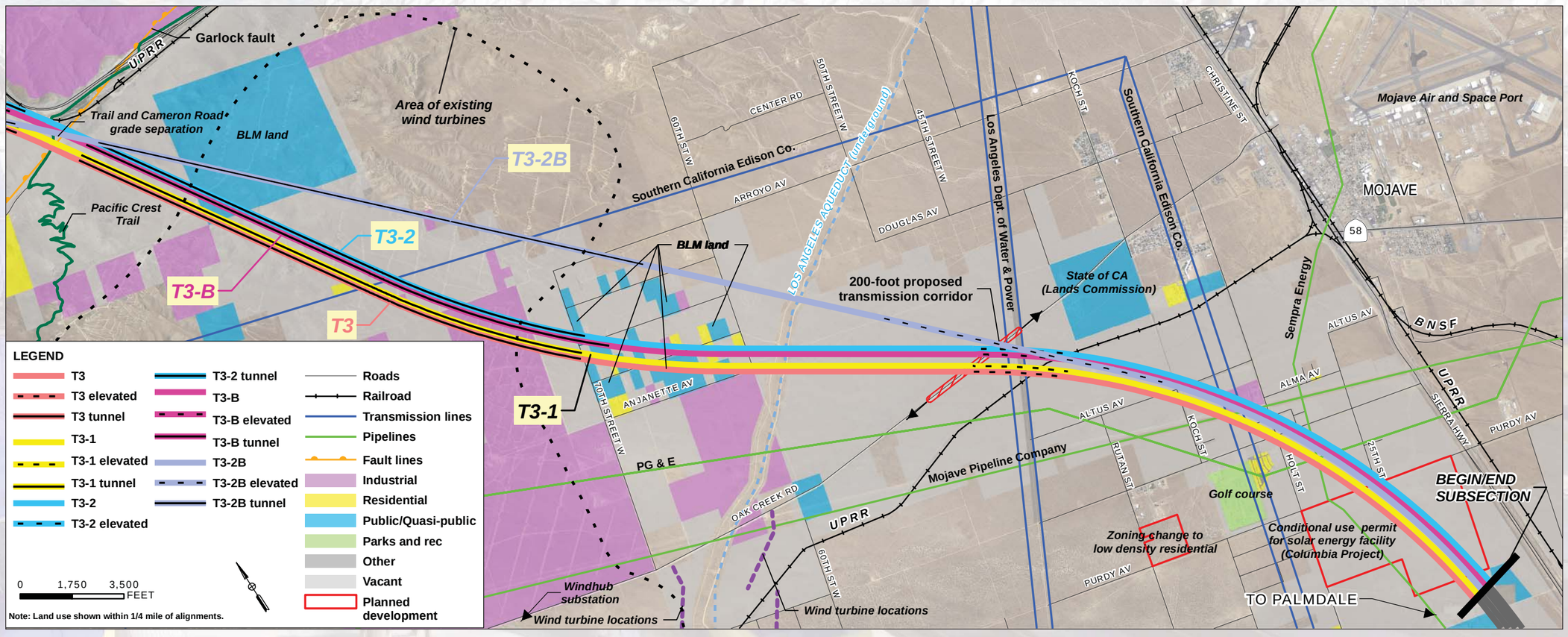

PRELIMINARY DRAFT/SUBJECT TO CHANGE
HST ALIGNMENT IS NOT DETERMINED

06/02/10 hk/vsa...\\S43w2k3001\TECHDRAW\CAHSR-FP-Z4\Graphics\PIMs_June10\PIMs_June10 Folder\PIMs_June10.indd